Environmental Services - Water Quality
Onsite Wastewater Scan Data Entry Form

PERMIT #: B0120560 PIN #: 1708590861

OP DATE: 06/15/1978

SYSTEM USE:
- [x] House
- [ ] Mobile Home
- [ ] Business
- [ ] Other

SEWAGE TYPE:
- [x] Domestic
- [ ] Industrial

PUMP/SIPHON?:
- [ ] Yes
- [x] No

PRESSURE MANIFOLD:
- [ ] Yes
- [x] No

SYSTEM TYPE:
- [ ] I
- [x] II
- [ ] III
- [ ] IV
- [ ] V
- [ ] VI
- [ ] Other

SUB TYPE:
- [x] A
- [ ] B
- [ ] C
- [ ] D
- [ ] E
- [ ] F
- [ ] G

NBR BEDROOMS:
- [ ] 1
- [ ] 2
- [ ] 3
- [x] 4
- [ ] 5
- [ ] 6
- [ ] Other

MAINT. SCHEDULE:
- [ ] Yes
- [x] No

CERT. OPERATOR
- [ ] Yes
- [x] No

GT	ST	PT	SIZE
[ ]	[ ]		750
[ ]	[ ]	[ ]	900
[ ]	[ ]	[ ]	1,000
[ ]	[x]	[ ]	1,200
[ ]	[ ]	[ ]	1,500
[ ]	[ ]	[ ]	1,800
[ ]	[ ]	[ ]	2,100
[ ]	[ ]	[ ]	2,500
[ ]	[ ]	[ ]	3,000
[ ]	[ ]	[ ]	4,000
[ ]	[ ]	[ ]	5,000
[ ]	[ ]	[ ]	8,000
	[ ]	[ ]	10,000
[ ]	[ ]	[ ]	Other
[x]		[x]	None/NA GT or PT

DRAINFIELD SIZE(SQ. FT.)

01200

See W permit W003111

DRAIN TYPE:
- [x] Stone
- [ ] EZ Flow
- [ ] Infiltrator
- [ ] Biodiffuser
- [ ] Cultec
- [ ] Drip
- [ ] Hancor
- [ ] Large Dia. Pipe
- [ ] Multi-Pipe
- [ ] Other

MAX DEPTH (IN.):
- [ ] 12 in. or less
- [ ] 18 in. or less
- [ ] 24 in. or less
- [ ] 26 in. or less
- [ ] 28 in. or less
- [ ] 30 in. or less
- [ ] 32 in. or less
- [ ] 36 in. or less
- [x] Other

STONE DEPTH (IN.):
- [ ] 8 in. or less
- [ ] 12 in. or less
- [x] 18 in. or less
- [ ] 24 in. or less
- [ ] Other

TRENCHES:
- [ ] Individual
- [x] Bed

TRENCH WIDTH (IN.):
- [ ] 12 in. or less
- [ ] 18 in.
- [ ] 24 in.
- [ ] 36 in.
- [x] 6 ft. or less
- [ ] 9 ft. or less
- [ ] Other

RMB

* PERMIT VOID IF NOT IN COMPLIANCE WITH ZONING REGULATIONS

TAX MAP NO. 281
PARCEL NO. 1(5)

WAKE COUNTY HEALTH DEPARTMENT
SEPTIC TANK LAYOUT AND PERMIT

PERMIT NO. B 12056

OWNER OR CONTRACTOR Bob Veasey DATE 3-22-78

LOCATION 308 Sandhurst

S. R. NO. 1005

SUBDIVISION NAME Baytree. LOT NO. 8 SECTION OR BLOCK NO.

GARBAGE DISPOSAL UNIT YES ☐ NO ☒

HOUSE ☒ MOBILE HOME ☐ BUSINESS ☐

NO. BEDROOMS 4 LOT AREA 30,000

SIZE OF TANK 1200 gal.

NITRIFICATION LINE (200'x6') 1200 sq. ft.

DEPTH OF STONE IN LINES: 12" ☐ 18" ☒

WATER SUPPLY: INDIVIDUAL ☐ PUBLIC ☒

* PERMIT VOID 12 MONTHS FROM DATE OF ISSUANCE.

LAYOUT BY



6-15-78
DATE

INSTALLED BY

APPROVED BY

INSPECTION RECORD - MASTER CHANGE WIS014
PERMIT#: W003111 STATUS: A APP DATE: 07/20/2007 FINALIZED: BY:
APPL: QUALITY POOLS BY MICHALINA TYP: LIC#: ELEC TICKT#:
PERMIT TYPE: LAND BLDG FIRE WTRQ Y DEED REF: FARM EXMPT:
TWP: 02 BARTON"S CREEK MAP-PARCEL: 00281 0076 PIN#: 1708.02 59 0861 000
CITY: ZONING DIST: OWNER: KELTING, GEORGE
SUBD FILE#: PHASE: SUB NAME: BAYTREE LOT-SEC: 8
SUBD IMPROVEMENT#: PLAT REF: ACRES: 0.91
CENSUS TR: TOPFLR: FIRPLC: TEMP POLE: IMPROV VAL: 0
USE CODE: 811 ES SITE EVALUATION SQ-FT: 0 STORY:
EXIST USE: 101 ONE-FAMILY HOUSE ORIG PERMIT#:
RECPT: 35168 FEE: 100.00 RECOVRY FUND: FEE EXEMPT: ROOMS: BDRMS:
HEALTH#: B012056 WATER: C COMM SEWER: I PRIV PUMP: COC: BY:
BSMT: GARB DISPOSAL: # OF EMPLOYEES: FOOD HANDLING:
MAKE/MODEL SERIAL# UL/HUD# YR SIZE COLOR
MB/HOME DATA: X
BD/ADJ REQUIRED: DATE: CASE#: ACTION:
LOCATION: 308 SANDHURST RD
COMMENT: 540 TO N ON SIX FORKS TR DURANT TR BAYTREE TL A
NDHURST HOME TR#308. PHONE NUMBER IS 919-845-1
083.
ENTER IN YOUR NEXT REQUEST
NEXT REQUEST PERMIT# MAP-PARCEL# BUILDER OR OWNER (LST, FST MI)

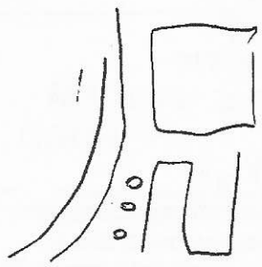

0080235

BAYLEAF FOREST S/D

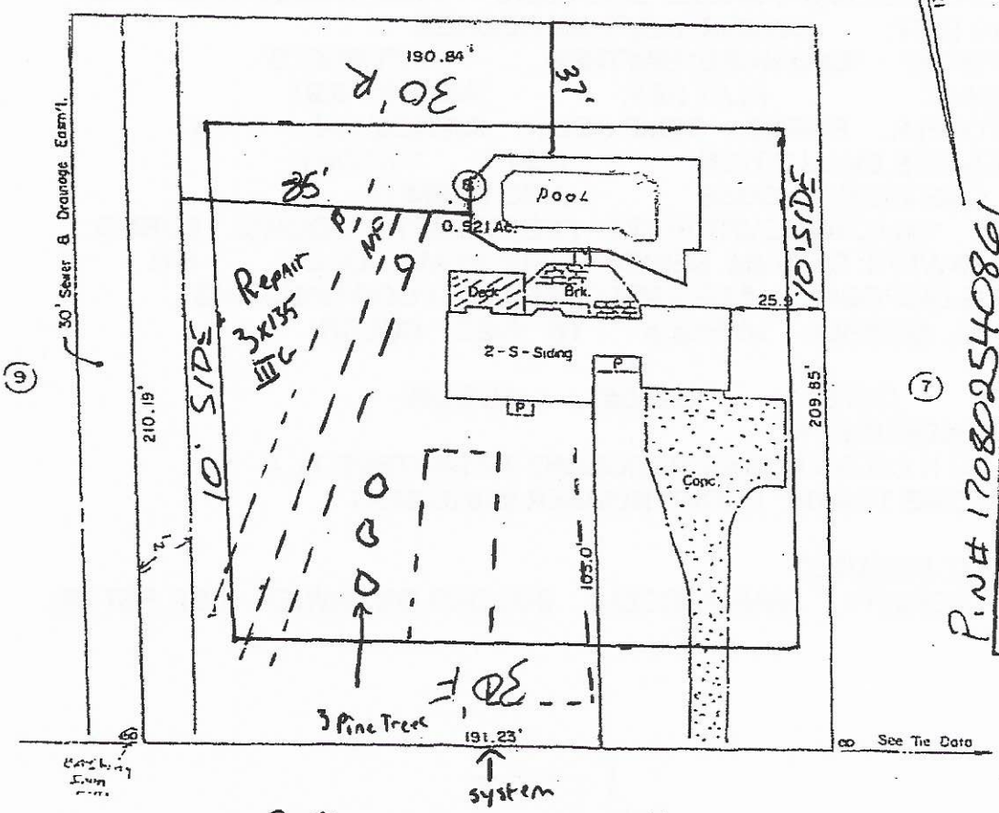

I certify that the location of planned or existing structure(s) are accurately shown. I understand failure to locate structures in accordance with this plot plan may require the relocation of structure(s) regardless degree of completion. I hereby grant permission to Municipal/County Representatives the right of entry to make evaluations or inspections upon this property.

Signature of Owner or Authorized Agent

Site plan approved as shown for Pool

Any changes to site plan voids approval. All setbacks apply for septic systems and wells, regarding any pools, decks, additions and/or accessory structures. Applicant is responsible for protecting all portions of the septic system, repair area and wells from damage during construction. Adhere to all Local and State Rules.

Approved by _____ **Date** 7-30-07

Wake County Department of Environmental Services.
Water and Waste Water Section

TIE DATA: 376.47' TO A POINT WHERE SANDHURST ROAD BEGINS TO CURVE INTO BAYTREE LANE

Reference: Lot 8 Sec. 1 Pt. __ Blk. ___ Ph. ___
BAYTREE
Map Bk. 1977 Pg. 821

0' 50' N00°

SCALE: 1 Inch = 50 Feet

I, Larry I. Chasak, certify that this map is correct and that the buildings lie wholly on the lot and there are no other visible easements or encroachments to my knowledge, other than those shown.

NORTH CAROLINA REGISTERED LAND SURVEYOR LARRY I. CHASAK

Registered Land Surveyor L1369

Property Of

GEORGE KELTING
ROSE KELTING

308 SANDHURST ROAD RALEIGH, N.C.

Date: 4-18-97
Scale: 1"=50'
File: 9708

Larry I. Chasak, Registered Land Surveyor
705 West North Street
Raleigh, North Carolina, 27603
(919) 834-8855

Zoning R40W By OK
Approved Date 7-19-07
Revised Use 325a
Rejected MBL 2
Front 30
Side 15
Comments