Environmental Services - Water Quality
Onsite Wastewater Scan Data Entry Form

PERMIT #: D0073255 PIN #: 0675801330

OP DATE: 04/07/1998

SYSTEM USE:
- [X] House
- [ ] Mobile Home
- [ ] Business
- [ ] Other

SEWAGE TYPE:
- [X] Domestic
- [ ] Industrial

PUMP/SIPHON?:
- [ ] Yes
- [X] No

PRESSURE MANIFOLD:
- [ ] Yes
- [X] No

SYSTEM TYPE:
- [ ] I
- [ ] II
- [X] III
- [ ] IV
- [ ] V
- [ ] VI
- [ ] Other

SUB TYPE:
- [ ] A
- [ ] B
- [ ] C
- [ ] D
- [ ] E
- [ ] F
- [X] G

NBR BEDROOMS:
- [ ] 1
- [ ] 2
- [X] 3
- [ ] 4
- [ ] 5
- [ ] 6
- [ ] Other

MAINT. SCHEDULE:
- [ ] Yes
- [X] No

CERT. OPERATOR
- [ ] Yes
- [X] No

GT	ST	PT	SIZE
[ ]	[ ]		750
[ ]	[ ]	[ ]	900
[ ]	[X]	[ ]	1,000
[ ]	[ ]	[ ]	1,200
[ ]	[ ]	[ ]	1,500
[ ]	[ ]	[ ]	1,800
[ ]	[ ]	[ ]	2,100
[ ]	[ ]	[ ]	2,500
[ ]	[ ]	[ ]	3,000
[ ]	[ ]	[ ]	4,000
[ ]	[ ]	[ ]	5,000
[ ]	[ ]	[ ]	8,000
	[ ]	[ ]	10,000
[ ]	[ ]	[ ]	Other
[X]		[X]	None/NA GT or PT

DRAINFIELD SIZE(SQ. FT.)

00450

DRAIN TYPE:
- [ ] Stone
- [X] EZ Flow
- [ ] Infiltrator
- [ ] Biodiffuser
- [ ] Cultec
- [ ] Drip
- [ ] Hancor
- [ ] Large Dia. Pipe
- [ ] Multi-Pipe
- [ ] Other

MAX DEPTH (IN.):
- [ ] 12 in. or less
- [ ] 18 in. or less
- [X] 24 in. or less
- [ ] 26 in. or less
- [ ] 28 in. or less
- [ ] 30 in. or less
- [ ] 32 in. or less
- [ ] 36 in. or less
- [ ] Other

STONE DEPTH (IN.):
- [ ] 8 in. or less
- [X] 12 in. or less
- [ ] 18 in. or less
- [ ] 24 in. or less
- [ ] Other

TRENCHES:
- [X] Individual
- [ ] Bed

TRENCH WIDTH (IN.):
- [ ] 12 in. or less
- [ ] 18 in.
- [ ] 24 in.
- [X] 36 in.
- [ ] 6 ft. or less
- [ ] 9 ft. or less
- [ ] Other

WAKE COUNTY ENVIRONMENTAL HEALTH WELL AND SEPTIC SITE LOCATION PERMIT

NO PLUMBING PERMIT SHALL BE ISSUED UNTIL THIS PERMIT IS PRESENTED TO THE PLUMBING INSPECTOR

PERMIT TO BE POSTED IN A CONSPICUOUS PLACE ON THE PREMISES DURING CONSTRUCTION

PERMIT#: D0073235 STATUS: A APP DATE: 08/05/1997 BLDG PERMIT#: 09904294

APPLICANT: PARKCON CONSTRUCTION INC DAY PHONE: (910) 822 - 5660

ADDRESS: P O BOX 609 FAX#: (000) 000 - 0000

CITY: DUNN ST: NC ZIP: 28335

OWNER: FOLEY HOMES INC DAY PHONE: (919) 909 - 0000

ADDRESS: P O BOX 1257 FAX#: (000) 000 - 0000

CITY: DUNN ST: NC ZIP: 28335

ID LOT CD: 101 ONE-FAMILY HOME ONLY COMMENT#: RECC?: Y

EXIST LOT: TAX MAP#: 0591 0023

BEDROOMS: 3 +SMT, +BSMT, +DEN/OFFICE: 0 WATER: WATER SUPPLY: 1 (CARR DISPOSAL: P

TOWNSHIP: 12 MIDDLE CREEK JUDIS: WC ZONING: R40 PIN: 0-260-79-8822-000 (X 15 20 1990

SUBDIV: S 000 000 00 SUBD NAME: FOREST RIDGE LOT: SEC: 8 ACRE: 0.46

IMPRV PLMT: ISSUED?: Y DATE: 11/21/1997 BY: PRE TYPE SYST: M: PLMT

CNSTR AUTH: ISSUED?: Y DATE: 11/21/1997 EXP DATE EXPIRED: 11/21/98

ERCONFT: 0018695 PD: 140.00 OP DATE: BY:

WATER SAMPLE: REQ'D: APPROVED: DATE: PROJECT ENGR:

SITE: SS? NO: PIN: NURSE REQUIRED: DIM: TYPE: R

DIRECTIONS: 1 S TO L ON NC 55 TO L ON NC 210 TO L ON S

2 2/3 MI TO L ON SOCIAL FORT CT

INFORMATION

SIZE OF TANK 1000 GL ELEV TANK TOP OF ELEV TANK BOTTOM 24"

WATER SUPPLY PROVIDED BY: NON-PUBLIC PUBLIC

CONSTRUCTION AUTHORIZATION

VOID 90 DAYS FROM ISSUE DATE

CONDITIONS

Contractor To Locate Corner Stakes & Attached Site Plan For Water Line Routing And Well Location. The wastewater system shall not be covered or backfilled until inspected by the Wake County Environmental Health Division and an Operation Permit issued.

OTHER CONDITIONS: PERMIT MAY EXPIRE IF CONSTRUCTION COMMENCES After 12/31/98

022-2510

SIZE OF TANK 1000 GL ELEV TANK TOP OF ELEV 450 ELEV TANK BOTTOM 24"

LOCATION OF WELL(S) LOCATION OF PROPOSED SYSTEM(S)

CALLED BY DATE

INSPECTOR(S) DATE

WELL CONSTRUCTION PERMIT NO. NEW REPAIR EXISTING

WELL LOG INFORMATION DEPTH CASING DEPTH STATIC LEVEL

WELL CONTRACTOR PUMP CAPACITY RECOMMENDATION

CONSTRUCTION COMMENTS: APPROVED DATE

WELL ID# WELL ID APPROVED DATE

ELECTRICAL/MECHANICAL PERMIT # DATE

SYSTEM INSPECTED BY DATE

COMMENTS

This permit is issued in part based on the information provided by the applicant or his representative. The person who applied for this permit is responsible for the proper location of the system. Any changes in the system design, construction or location must be approved by the Wake County Environmental Health Division before such changes are made. Any deviation from the approved plans may be cause for revocation of this permit. The issuance of this permit does not imply that the property is suitable for the intended use. The Wake County Environmental Health Division and the State of North Carolina assume no responsibility for any future problems with the system which may occur due to improper design, location, construction, maintenance or use. Any person who knowingly makes any false statement, representation or certification in any application, record or other document required to be maintained by any rule of the Wake County Environmental Health Division shall be guilty of a Class 2 misdemeanor.

AS BUILT:

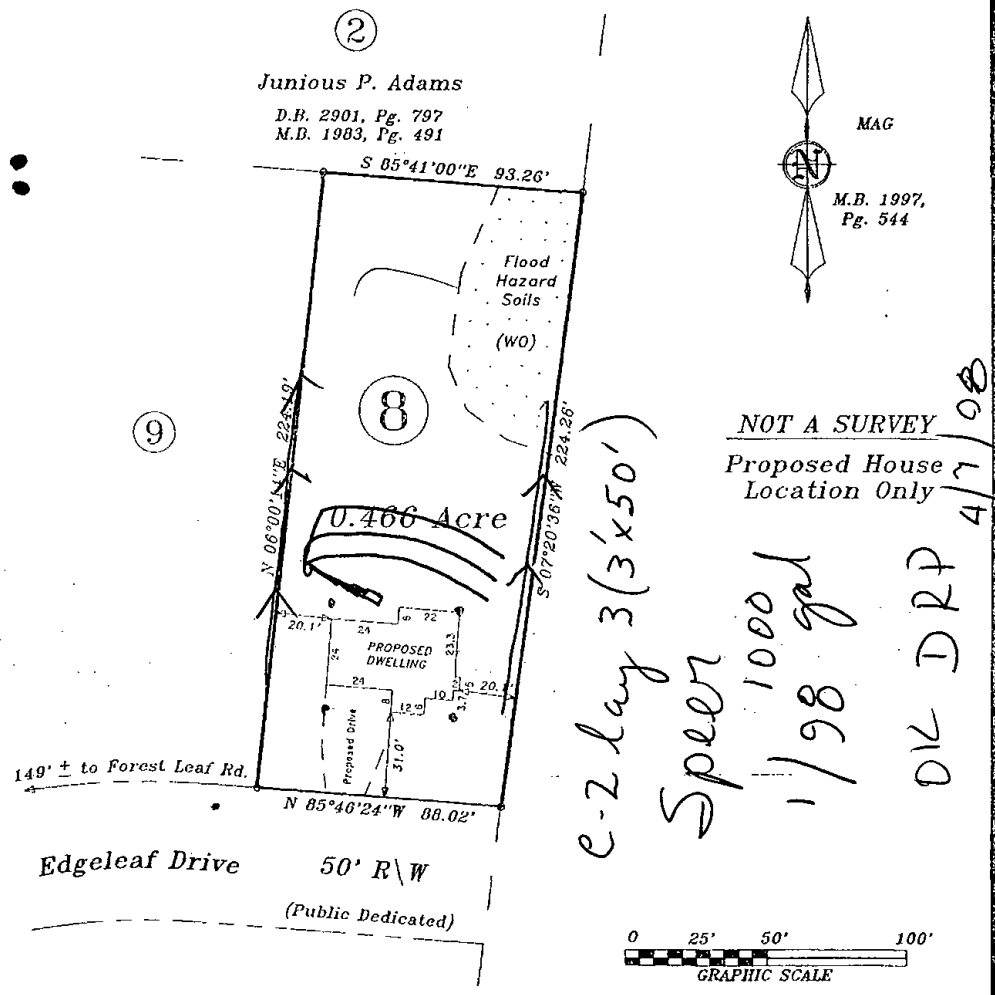

C-2 lay 3(3'x50')
Speer 1000
1/98 gal
OK DRP 4/7/98

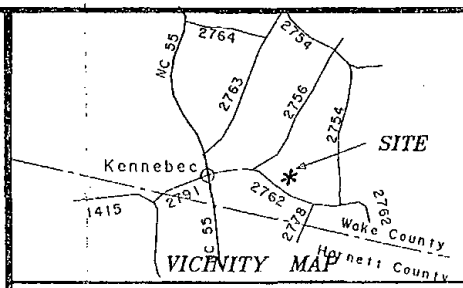

Lot 8, 1900 Edgeleaf Drive
Forest Edge Subdivision
Map Book 1997, Page 544

Property Of

FREEDOM CONSTRUCTORS, INC

Middle Creek Twp.	Wake Co.
Scale 1" = 50'	Date 7-29-1997

Surveyed & Mapped By

STANCIL & ASSOCIATES

Registered Land Surveyor, P.A.
P.O. Box 730, Angier, N.C. 27501
919-639-2133

NORTH CAROLINA REGISTERED SEAL No. 1312 LAND SURVEYOR THOMAS LESTER STANCIL

M.G.E.

S-W-MC-1200

600719

PAGE 01

SOUTHEASTERN SOIL

9108224540

11/21/1997 06:57

S-W-MC-1200

M.G.E.

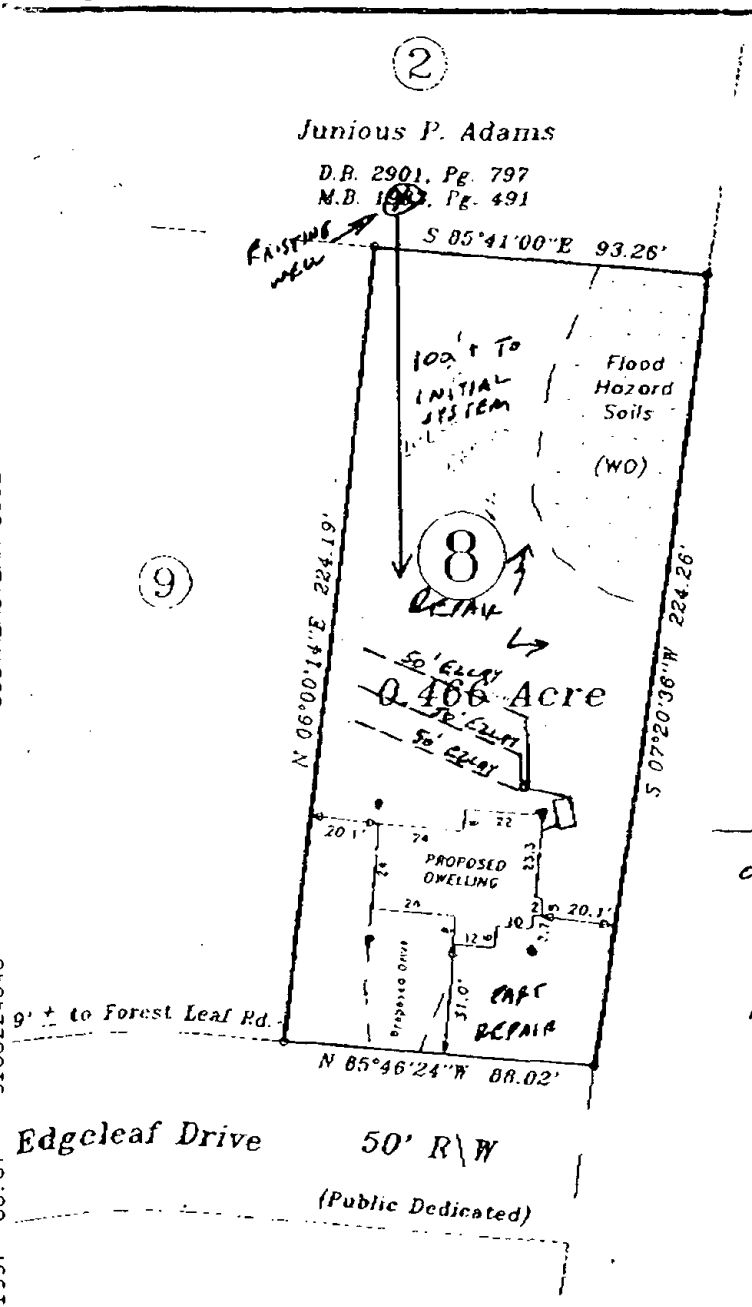



NOT A SURVEY

Proposed House Location Only

NOTES

0.6 gpd/ft² LTAR

3 x 50' EZ LAY DRAINLINES

INSTALL AT 18 INCHES

0 25' 50' 100'

GRAPHIC SCALE

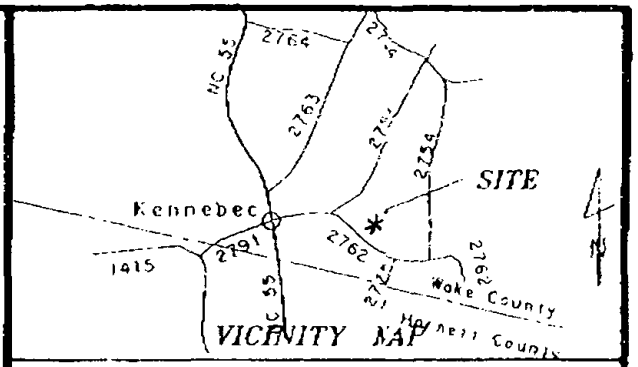

Lot 8, 1900 Edgeleaf Drive
Forest Edge Subdivision
Map Book 1997, Page 544

Property Of

FREEDOM CONSTRUCTORS, INC

Middle Creek Twp.	Wake Co.
Scale 1" = 50'	Date 7-29-1997

Surveyed & Mapped By

STANCIL & ASSOCIATES
Registered Land Surveyor, P.A.
P.O. Box 730, Angier, NC. 27501
919-639-2133

NORTH CAROLINA REGISTERED SEAL L-4512 LAND SURVEYOR THOMAS LESTER STANCIL

Four W'S, Inc
P. O. Box 608
Dunn NC 28335

April 8, 1998

Wake County Environmental Health
Wake County, NC

Re: Forest Edge, Lot 8
Willow Springs, NC

Attention: Dave Parnell

Dear Mr. Parnell:

Four W's Inc. requested E Z Lay Pipe to be installed on Forest Edge, Lot 8, Willow Springs, NC.

If you need any additional information or I can be of assistance, please give me a call. 910 - 892-1231

Sincerely,

Larry Wade
Vice President