Book of maps 1969 Vol. ___ Page 127 Book ___ Page ___ County WAKE

Block ___ Lot 72 Subdivision CASSIDY SUBDIVISION / SUNSET ACRES

EIP=Existing Iron Pipe NIP=New Iron Pipe
ECM=Existing Concrete Monument PP=Power Pole
LP=Light Pole PK=PK Nail

SCALE 1"=50'
0' 50' 100'

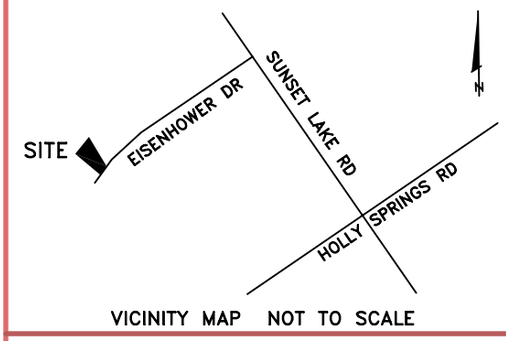

VICINITY MAP NOT TO SCALE

I certify that this map was drawn under my supervision from an actual survey made under my supervision (deed description recorded in Book 19222, page 233 or other reference source _____); that the boundaries not surveyed are indicated as drawn from information in Book MAP 1969, page 127 or other reference source _____; that the ratio of precision or positional accuracy is 1 : 10,000+; and that this map meets the requirements of The Standards of Practice for Land Surveying in North Carolina (21 NCAC 56. 1600)." This 09 day of JANUARY, 20 24.

SEAL L-3076
Jackie Ray Thomason, PLS, L-3076

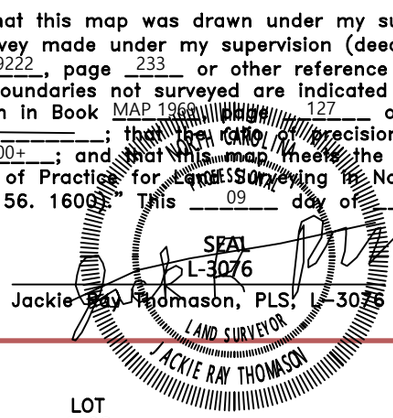

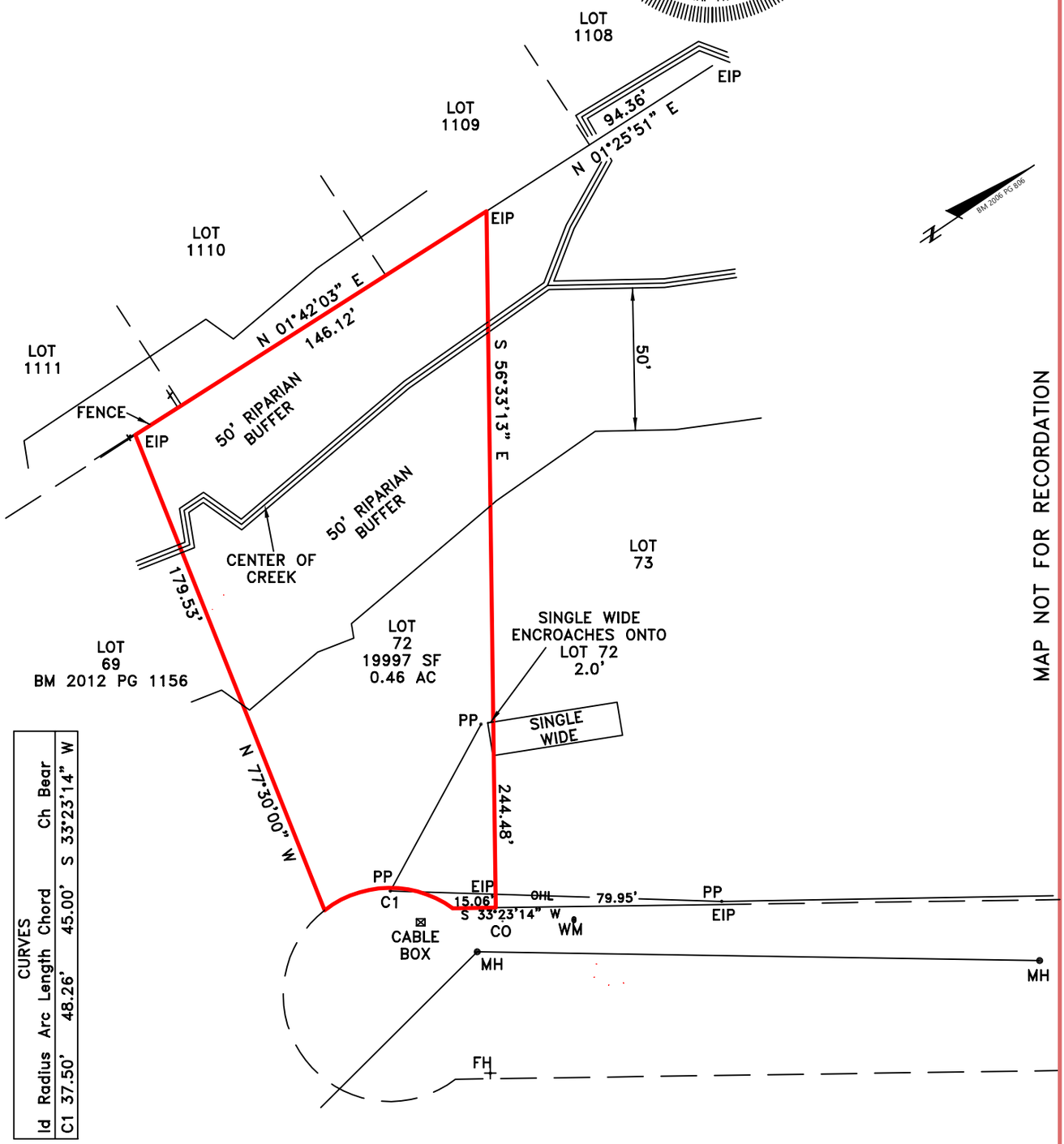

CURVES				
Id	Radius	Arc Length	Chord	Ch Bear
C1	37.50'	48.26'	45.00'	S 33°23'14" W

Drawn By JRT Surveyed By JRT Date 01-09-24 Dwg.# JB4948A

PROPERTY OF:
JOHNSON NGUYEN and TRAM VU
9224 EISENHOWER DRIVE
APEX, NC 27539

JACK R. THOMASON, PLS
4969 US HWY 401 SOUTH
YOUNGSVILLE, NC 27596
PHONE: 919-556-3307