2638 Churchill Road, Wade, Raleigh, Wake County, North Carolina, United States, 27608

Total area: 8606 sq. ft
Gross living area: 5089 sq. ft
Finished area: 5089 sq. ft
Non-standard finished area: 0 sq. ft

Level 1

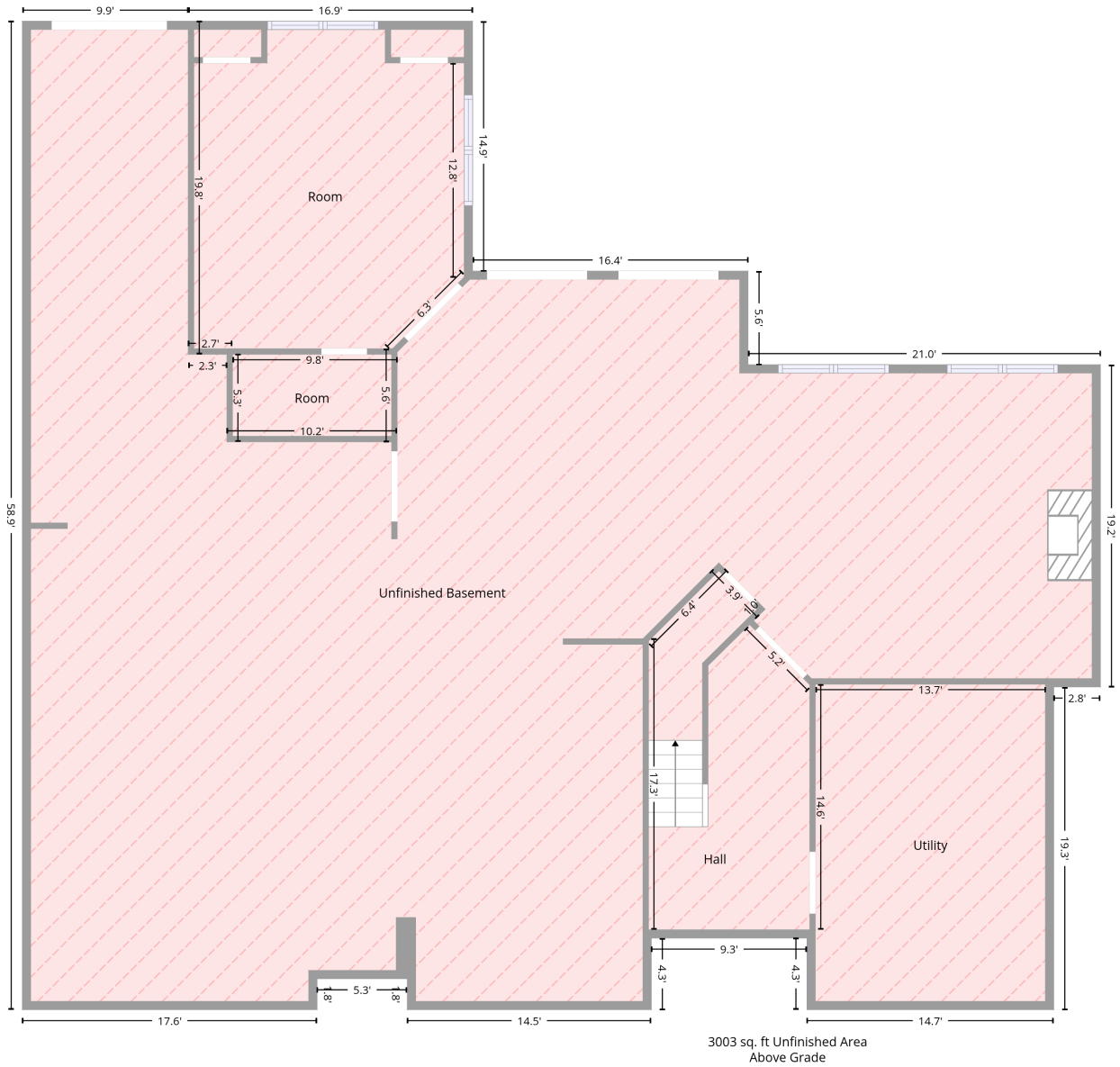

3003 sq. ft Unfinished Area
Above Grade

Total area: 3003 sq. ft
Gross living area: 0 sq. ft
Finished area: 0 sq. ft
Non-standard finished area: 0 sq. ft

Report generated on Wed, 05 Aug 2026 00:37:43 GMT.
Measurements and calculations are deemed highly reliable, but not guaranteed.

2638 Churchill Road, Wade, Raleigh, Wake County, North Carolina, United States, 27608

Total area: 8606 sq. ft
Gross living area: 5089 sq. ft
Finished area: 5089 sq. ft
Non-standard finished area: 0 sq. ft

Level 1

Space	Area (sq. ft)	Calculation Coordinate Polygon Area Algorithm using inches
UTILITY • Non-living area • Unfinished Area	287	-((744.1 + 750.1) * (480.6 - 486.6) + (750.1 + 750.1) * (486.6 - 717.3) + (750.1 + 573.8) * (717.3 - 717.3) + (573.8 + 573.8) * (717.3 - 666.1) + (573.8 + 575.8) * (666.1 - 660.1) + (575.8 + 575.8) * (660.1 - 485) + (575.8 + 579.8) * (485 - 483.3) + (579.8 + 579.8) * (483.3 - 480.6) + (579.8 + 744.1) * (480.6 - 480.6)) * 0.5 * 0.00694
HALL • Non-living area • Unfinished Area	193	-((510.8 + 543.9) * (397.9 - 431) + (543.9 + 535.6) * (431 - 439.2) + (535.6 + 579.8) * (439.2 - 483.3) + (579.8 + 575.8) * (483.3 - 485) + (575.8 + 575.8) * (485 - 660.1) + (575.8 + 573.8) * (660.1 - 666.1) + (573.8 + 462.6) * (666.1 - 666.1) + (462.6 + 456.6) * (666.1 - 660.1) + (456.6 + 456.6) * (660.1 - 452.1) + (456.6 + 510.8) * (452.1 - 397.9)) * 0.5 * 0.00694
ROOM • Non-living area • Unfinished Area	56	-((163.4 + 281.1) * (244.8 - 244.8) + (281.1 + 281.1) * (244.8 - 311.4) + (281.1 + 159.4) * (311.4 - 311.4) + (159.4 + 159.4) * (311.4 - 248.8) + (159.4 + 163.4) * (248.8 - 248.8) + (163.4 + 163.4) * (248.8 - 244.8)) * 0.5 * 0.00694
ROOM • Non-living area • Unfinished Area	322	-((334.9 + 334.9) * (10.6 - 189.3) + (334.9 + 330.3) * (189.3 - 192.9) + (330.3 + 333) * (192.9 - 195.3) + (333 + 279.4) * (195.3 - 248.8) + (279.4 + 277.8) * (248.8 - 244.8) + (277.8 + 163.4) * (244.8 - 244.8) + (163.4 + 163.4) * (244.8 - 248.8) + (163.4 + 131.8) * (248.8 - 248.8) + (131.8 + 131.8) * (248.8 - 10.6) + (131.8 + 334.9) * (10.6 - 10.6)) * 0.5 * 0.00694 + -((328.9 + 328.9) * (40.5 - 193.7) + (328.9 + 327.4) * (193.7 - 195.3) + (327.4 + 329.1) * (195.3 - 193.7) + (329.1 + 328.9) * (193.7 - 40.5)) * 0.5 * 0.00694
UNFINISHED BASEMENT • Non-living area • Unfinished Area	2145	-((131.8 + 131.8) * (10.6 - 248.8) + (131.8 + 159.4) * (248.8 - 248.8) + (159.4 + 159.4) * (248.8 - 311.4) + (159.4 + 281.1) * (311.4 - 311.4) + (281.1 + 281.1) * (311.4 - 247.2) + (281.1 + 333.1) * (247.2 - 195.3) + (333.1 + 328.9) * (195.3 - 195.3) + (328.9 + 328.9) * (195.3 - 193.7) + (328.9 + 334.9) * (193.7 - 189.3) + (334.9 + 531.7) * (189.3 - 189.3) + (531.7 + 531.7) * (189.3 - 256.2) + (531.7 + 783.5) * (256.2 - 256.2) + (783.5 + 783.5) * (256.2 - 486.6) + (783.5 + 750.1) * (486.6 - 486.6) + (750.1 + 744.1) * (486.6 - 480.6) + (744.1 + 579.8) * (480.6 - 480.6) + (579.8 + 579.8) * (480.6 - 484.6) + (579.8 + 575.8) * (484.6 - 484.6) + (575.8 + 575.8) * (484.6 - 480.6) + (575.8 + 577) * (480.6 - 480.6) + (577 + 535.8) * (480.6 - 439.4) + (535.8 + 543.9) * (439.4 - 431) + (543.9 + 510.8) * (431 - 397.9) + (510.8 + 456.6) * (397.9 - 452.1) + (456.6 + 456.6) * (452.1 - 660.1) + (456.6 + 462.6) * (660.1 - 666.1) + (462.6 + 462.6) * (666.1 - 717.3) + (462.6 + 288.3) * (717.3 - 717.3) + (288.3 + 288.3) * (717.3 - 695.2) + (288.3 + 223.9) * (695.2 - 695.2) + (223.9 + 223.9) * (695.2 - 717.3) + (223.9 + 13.3) * (717.3 - 717.3) + (13.3 + 13.3) * (717.3 - 10.6) + (13.3 + 131.8) * (10.6 - 10.6)) * 0.5 * 0.00694

2638 Churchill Road, Wade, Raleigh, Wake County, North Carolina, United States, 27608

Total area: 8606 sq. ft
Gross living area: 5089 sq. ft
Finished area: 5089 sq. ft
Non-standard finished area: 0 sq. ft

Level 2



Total area: 2381 sq. ft
Gross living area: 2381 sq. ft
Finished area: 2381 sq. ft
Non-standard finished area: 0 sq. ft

Report generated on Wed, 05 Aug 2026 00:37:43 GMT.
Measurements and calculations are deemed highly reliable, but not guaranteed.

2638 Churchill Road, Wade, Raleigh, Wake County, North Carolina, United States, 27608

Total area: 8606 sq. ft
Gross living area: 5089 sq. ft
Finished area: 5089 sq. ft
Non-standard finished area: 0 sq. ft

Level 2

Space	Area (sq. ft)	Calculation Coordinate Polygon Area Algorithm using inches
Finished Area • Living area • Finished Area	2381	-((334.9 + 334.9) * (10.6 - 189.3) + (334.9 + 531.7) * (189.3 - 189.3) + (531.7 + 531.7) * (189.3 - 256.2) + (531.7 + 783.5) * (256.2 - 256.2) + (783.5 + 783.5) * (256.2 - 486.6) + (783.5 + 750.1) * (486.6 - 486.6) + (750.1 + 750.1) * (486.6 - 717.3) + (750.1 + 573.8) * (717.3 - 717.3) + (573.8 + 573.8) * (717.3 - 666.1) + (573.8 + 462.6) * (666.1 - 666.1) + (462.6 + 462.6) * (666.1 - 717.3) + (462.6 + 288.3) * (717.3 - 717.3) + (288.3 + 288.3) * (717.3 - 647.3) + (288.3 + 269.1) * (647.3 - 647.3) + (269.1 + 269.1) * (647.3 - 566) + (269.1 + 288.3) * (566 - 566) + (288.3 + 288.3) * (566 - 380.8) + (288.3 + 19.3) * (380.8 - 380.8) + (19.3 + 19.3) * (380.8 - 374.8) + (19.3 + 13.3) * (374.8 - 374.8) + (13.3 + 13.3) * (374.8 - 10.6) + (13.3 + 334.9) * (10.6 - 10.6)) * 0.5 * 0.00694
GARAGE • Attached Garage	596	-((288.3 + 288.3) * (380.8 - 566) + (288.3 + 269.1) * (566 - 566) + (269.1 + 269.1) * (566 - 647.3) + (269.1 + 288.3) * (647.3 - 647.3) + (288.3 + 288.3) * (647.3 - 689.2) + (288.3 + 217.9) * (689.2 - 689.2) + (217.9 + 217.9) * (689.2 - 711.3) + (217.9 + 19.3) * (711.3 - 711.3) + (19.3 + 19.3) * (711.3 - 380.8) + (19.3 + 288.3) * (380.8 - 380.8)) * 0.5 * 0.00694

2638 Churchill Road, Wade, Raleigh, Wake County, North Carolina, United States, 27608

Total area: 8606 sq. ft
Gross living area: 5089 sq. ft

Finished area: 5089 sq. ft
Non-standard finished area: 0 sq. ft

Level 3

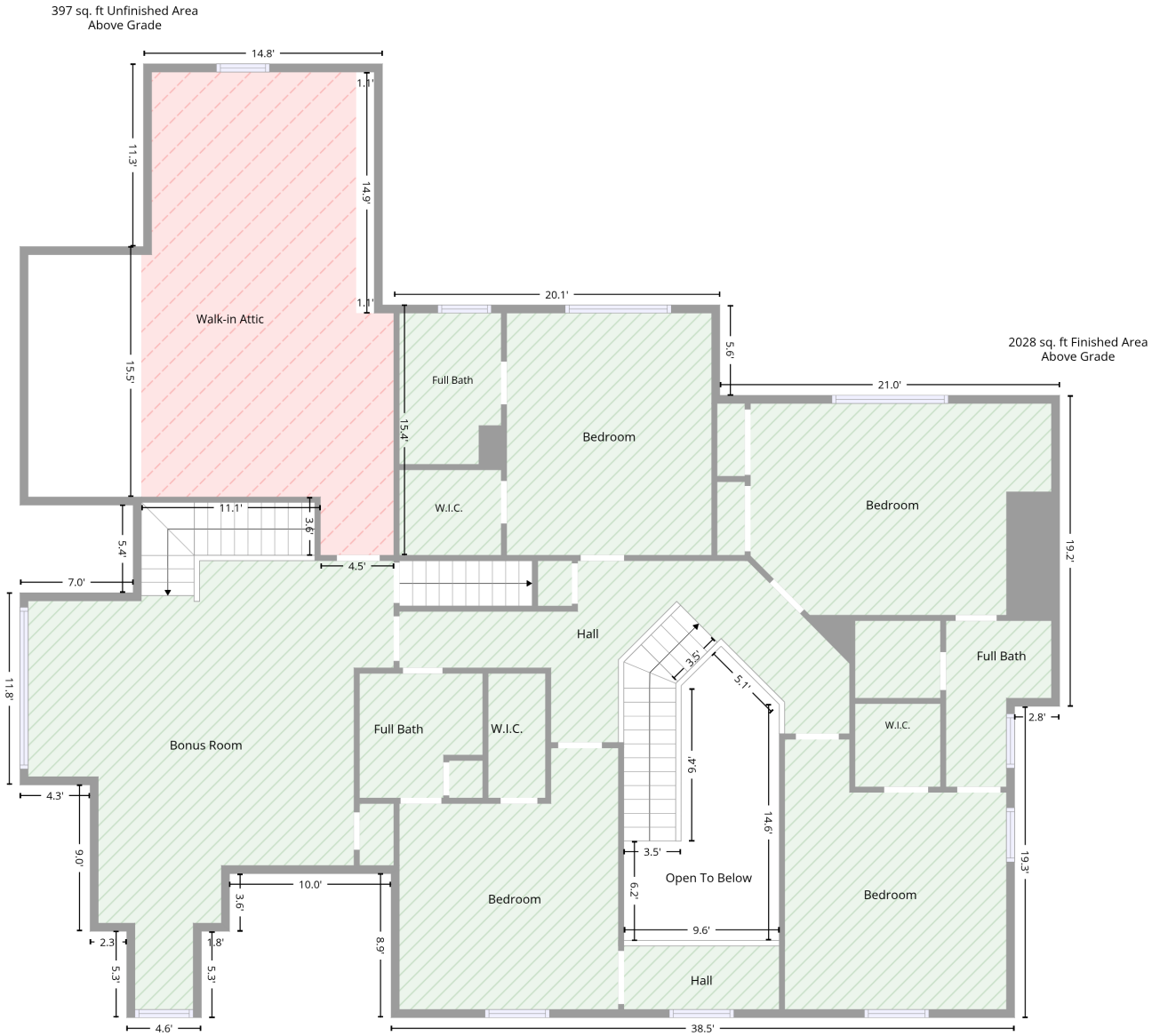

Total area: 2425 sq. ft
Gross living area: 2028 sq. ft

Finished area: 2028 sq. ft
Non-standard finished area: 0 sq. ft

Report generated on Wed, 05 Aug 2026 00:37:43 GMT.
Measurements and calculations are deemed highly reliable, but not guaranteed.

2638 Churchill Road, Wade, Raleigh, Wake County, North Carolina, United States, 27608

Total area: 8606 sq. ft
Gross living area: 5089 sq. ft
Finished area: 5089 sq. ft
Non-standard finished area: 0 sq. ft

Level 3

Space	Area (sq. ft)	Calculation Coordinate Polygon Area Algorithm using inches
Finished Area • Living area • Finished Area	2028	-((531.7 + 531.7) * (189.3 - 256.2) + (531.7 + 783.5) * (256.2 - 256.2) + (783.5 + 783.5) * (256.2 - 486.6) + (783.5 + 750.1) * (486.6 - 486.6) + (750.1 + 750.1) * (486.6 - 717.3) + (750.1 + 288.3) * (717.3 - 717.3) + (288.3 + 288.3) * (717.3 - 610.6) + (288.3 + 168.5) * (610.6 - 610.6) + (168.5 + 168.5) * (610.6 - 653.3) + (168.5 + 147.6) * (653.3 - 653.3) + (147.6 + 147.6) * (653.3 - 717.3) + (147.6 + 92.4) * (717.3 - 717.3) + (92.4 + 92.4) * (717.3 - 653.3) + (92.4 + 65.3) * (653.3 - 653.3) + (65.3 + 65.3) * (653.3 - 544.9) + (65.3 + 13.3) * (544.9 - 544.9) + (13.3 + 13.3) * (544.9 - 402.5) + (13.3 + 97.1) * (402.5 - 402.5) + (97.1 + 97.1) * (402.5 - 337.6) + (97.1 + 103.1) * (337.6 - 331.6) + (103.1 + 235.8) * (331.6 - 331.6) + (235.8 + 235.8) * (331.6 - 374.8) + (235.8 + 290.3) * (374.8 - 374.8) + (290.3 + 290.3) * (374.8 - 189.3) + (290.3 + 531.7) * (189.3 - 189.3)) * 0.5 * 0.00694 + -((532.7 + 503.1) * (442.1 - 471.3) + (503.1 + 503.1) * (471.3 - 473.4) + (503.1 + 503) * (473.4 - 586.5) + (503 + 460.6) * (586.5 - 586.5) + (460.6 + 460.6) * (586.5 - 660.1) + (460.6 + 575.8) * (660.1 - 660.1) + (575.8 + 575.8) * (660.1 - 485.2) + (575.8 + 532.7) * (485.2 - 442.1)) * 0.5 * 0.00694
WALK-IN ATTIC • Non-living area • Unfinished Area	397	-((281.8 + 275.8) * (10.6 - 16.6) + (275.8 + 262.4) * (16.6 - 16.6) + (262.4 + 262.4) * (16.6 - 195.3) + (262.4 + 275.8) * (195.3 - 195.3) + (275.8 + 281.8) * (195.3 - 189.3) + (281.8 + 290.3) * (189.3 - 189.3) + (290.3 + 290.3) * (189.3 - 374.8) + (290.3 + 235.8) * (374.8 - 374.8) + (235.8 + 235.8) * (374.8 - 331.6) + (235.8 + 103.2) * (331.6 - 331.6) + (103.2 + 103.2) * (331.6 - 146) + (103.2 + 104.8) * (146 - 146) + (104.8 + 104.8) * (146 - 10.6) + (104.8 + 281.8) * (10.6 - 10.6)) * 0.5 * 0.00694

2638 Churchill Road, Wade, Raleigh, Wake County, North Carolina, United States, 27608

Total area: 8606 sq. ft
Gross living area: 5089 sq. ft
Finished area: 5089 sq. ft
Non-standard finished area: 0 sq. ft

Level 4

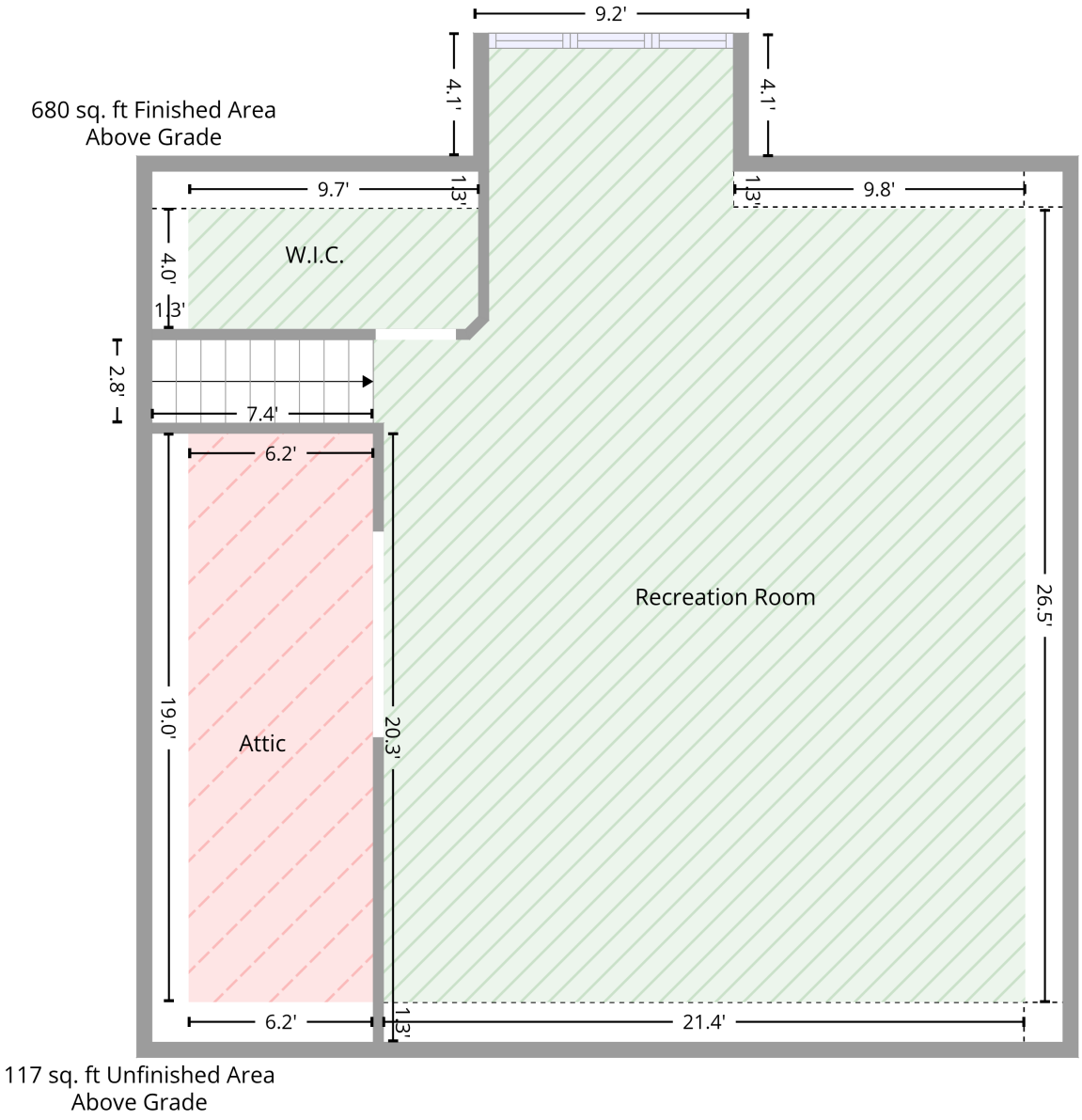

Total area: 797 sq. ft
Gross living area: 680 sq. ft
Finished area: 680 sq. ft
Non-standard finished area: 0 sq. ft

Report generated on Wed, 05 Aug 2026 00:37:43 GMT.
Measurements and calculations are deemed highly reliable, but not guaranteed.

2638 Churchill Road, Wade, Raleigh, Wake County, North Carolina, United States, 27608

Total area: 8606 sq. ft
Gross living area: 5089 sq. ft
Finished area: 5089 sq. ft
Non-standard finished area: 0 sq. ft

Level 4

Space	Area (sq. ft)	Calculation Coordinate Polygon Area Algorithm using inches
Finished Area • Living area • Finished Area	680	-((572.4 + 572.4) * (256.2 - 305.4) + (572.4 + 566.4) * (305.4 - 311.4) + (566.4 + 566.4) * (311.4 - 326.5) + (566.4 + 683.2) * (326.5 - 326.5) + (683.2 + 683.2) * (326.5 - 644.1) + (683.2 + 426.4) * (644.1 - 644.1) + (426.4 + 426.4) * (644.1 - 660.1) + (426.4 + 422.4) * (660.1 - 660.1) + (422.4 + 422.4) * (660.1 - 416.3) + (422.4 + 333.8) * (416.3 - 416.3) + (333.8 + 333.8) * (416.3 - 412.3) + (333.8 + 327.8) * (412.3 - 412.3) + (327.8 + 327.8) * (412.3 - 378.8) + (327.8 + 333.8) * (378.8 - 378.8) + (333.8 + 333.8) * (378.8 - 374.8) + (333.8 + 348.3) * (374.8 - 374.5) + (348.3 + 348.3) * (374.5 - 326.5) + (348.3 + 464.5) * (326.5 - 326.5) + (464.5 + 464.5) * (326.5 - 311.4) + (464.5 + 468.5) * (311.4 - 311.4) + (468.5 + 462.5) * (311.4 - 305.4) + (462.5 + 462.5) * (305.4 - 256.2) + (462.5 + 572.4) * (256.2 - 256.2)) * 0.5 * 0.00694
ATTIC • Non-living area • Unfinished Area	117	-((422.4 + 422.4) * (416.3 - 644.1) + (422.4 + 348.5) * (644.1 - 644.1) + (348.5 + 348.3) * (644.1 - 416.4) + (348.3 + 422.4) * (416.4 - 416.3)) * 0.5 * 0.00694

2638 Churchill Road, Wade, Raleigh, Wake County, North Carolina, United States, 27608

Total area: 8606 sq. ft
Gross living area: 5089 sq. ft
Finished area: 5089 sq. ft
Non-standard finished area: 0 sq. ft

Property UPD

Data	Value
Structure	1
Unit	1
Level Number	1
Below Grade	false
Level Low Ceiling	false
ADU Indicator	false
Total Area	3003
Finished Area	0
Non-Standard Finished Area	0
Structure	1
Unit	1
Level Number	2
Below Grade	false
Level Low Ceiling	false
ADU Indicator	false
Total Area	2381
Finished Area	2381
Non-Standard Finished Area	0
Structure	1
Unit	1
Level Number	3

2638 Churchill Road, Wade, Raleigh, Wake County, North Carolina, United States, 27608

Total area: 8606 sq. ft
Gross living area: 5089 sq. ft
Finished area: 5089 sq. ft
Non-standard finished area: 0 sq. ft

Property UPD

Data	Value
Below Grade	false
Level Low Ceiling	true
ADU Indicator	false
Total Area	2425
Finished Area	2028
Non-Standard Finished Area	0
Structure	1
Unit	1
Level Number	4
Below Grade	false
Level Low Ceiling	false
ADU Indicator	false
Total Area	797
Finished Area	680
Non-Standard Finished Area	0